

# KODIAK

## MOUNTAIN SERIES

### Volunteer Guide

June 18-20, 2026

3 Stages, 3 Mountains

Kodiak, Alaska

# Presentation

Our aim is simple:

- Share the amazing trails that Kodiak has to offer.
- Build an inclusive, fun, running and volunteer community.
- Support our local non-profit, Island Trails Network (ITN), to build and maintain sustainable trails for all to enjoy.

[LEARN ABOUT ITN](#)

# Volunteer Info Mtg

June 12, 2026 | 5:30 - 6:30 pm

The Islander Bookshop

111 Rezanof Drive West

Kodiak, AK 99615



THE ISLANDER  
BOOKSHOP

KODIAK, ALASKA EST. 2019



## What's Happening

We are getting together to answer your questions.

- Course overview and Race briefing
- Bring your questions
- Meet other volunteers

# KODIAK


## MOUNTAIN SERIES

### Meat & Potatoes

The following information is what we have shared with racers.

Please download or reference the gpx files if you have questions about the course.

Please review the information and ask us any questions.





# Overview

7,000ft ↗ • 19mi • 3 days

You got this.

## + Heitman

Start - 6pm, Thursday June 18th.  
Cut off - 4 Hours, volunteers and crew will be absent by 10pm.

## + Sharatin

Start - 4pm, Friday June 19th.  
Cut off - 5 Hours, volunteers and crew will be absent by 9pm.

## + Pyramid

Start - 2pm, Saturday June 20th.  
Cut off - 4 Hours, volunteers and crew will be absent by 6pm.

# Heitman

If you are mountain support and don't know which location you are stationed, ask. If you do, use the coordinates below to find where you should be stationed.

- Lake Turn: 57.687219, -152.518766
- Heitman Saddle: 57.662020, -152.546915
- Top of first peak: 57.664802, -152.538039
- Wet spot: 57.674939, -152.547663

---


 5.91 Miles. Point to Point

 2,238 feet  2,019 feet

 Transport Depart time: 5:00 pm  
(Kodiak High School to Start Line)

 Transport Return times:  
(Finish line to Kodiak High School)

- 8:00 pm
- 10:15 pm

 Start time: 6:00 pm  
Cutoff time: 10:00 pm

---

[VIEW COURSE](#)

# SHARATIN

If you are mountain support and don't know which location you are stationed, ask. If you do, use the coordinates below to find where you should be stationed.

- Shelly Lake turn: 57.823391, -152.691812
- Woods transition: 57.83849, -152.67476
- Top Ridge turn: 57.817071, -152.690328
- Red Cloud saddle: 57.803421, -152.678056

---


 7.76 Miles. Point to Point

 2,777 feet  2,869 feet

 Transport Depart time: 2:30 pm  
(Kodiak High School to Start Line)

 Transport Return times:  
(Finish line to Kodiak High School)

- 6:30 pm
- 9:15 pm

 Start time: 4:00 pm  
Cutoff time: 9:00 pm

---


[VIEW COURSE](#)

# PYRAMID

If you are mountain support and don't know which location you are stationed, ask. If you do, use the coordinates below to find where you should be stationed.

- Seismic Turn: 57.798017, -152.572048
- Base of Cliff: 57.802758, -152.580429
- Road Turn: 57.783308, -152.583375

---


 5 Miles. Loop

 2,138 feet  2,173 feet

 Transport Depart time: 12:45 pm  
(Kodiak High School to Start Line)

 Transport Return times:  
(Finish line to Kodiak High School)

- 4:00 pm
- 6:15 pm

 Start time: 2:00 pm  
Cutoff time: 6:00 pm

---

[VIEW COURSE](#)



# Bus Schedule

Date & Trail	Depart Location	Depart Times
Jun 18, 26 Heitman Lake Trail( Middle Bay)	Kodiak High School Lot  Heitman Lake Lot	16:30 16:45  21:00 22:00
Jun 19, 26 Red Cloud Trail (Bottom of big hill)	Kodiak High School Lot  End of Antone Road	14:30 14:45  18:30 21:15
Jun 20, 26 Pyramid Mtn Trail (Chalet Lot)	Kodiak High School Lot  Ski Chalet	12:45 13:00  16:00 18:15


# Suggested Gear

- Rain gear.
- Emergency blanket.
- Bear Spray (we have limited supplies for those traveling off island).
- Snacks; you might be outside for awhile
- A mobile device with the GPX files downloaded. Even if you know the trails, our route might be slightly different than what you know
- Our contact information.
- Radio/VHF/Walkie Talkie (we will assign as needed)
- Plan for 5 hours in all conditions



# Please Don't

- Litter. This includes everything; even TP.
- Be a jerk.
- Blame anybody for being lost. We are responsible to get you accurate information and flagging. You are responsible to follow it and have GPX files downloaded.
- Expect to park at trailheads. Please acknowledge that we are using buses to get races to and from race start and end. Park well off the road and away from turn around locations.



# Post Race Party

June 20, 2025 | 6:00 - 9:00 pm

Double Shovel Kodiak

101 Center St, Kodiak, AK 99615

- We will be hosting a post race party for racers and volunteers. Racers will be our first priority in feeding.
  - Brats from Alaska Sausage Company
  - Fish from Kodiak Fish Company
  - Cider from Double Shovel Kodiak
  - Kombucha from Bounty Farm
  - Bring a friend to party with!
  - Potluck foods (if you can bring something to share, please do!)



# SPONSORS



A woman in athletic gear is running on a rocky trail. She is wearing a white tank top with a circular logo that says "COAST OF" and a white bird. She is also wearing a blue cap, glasses, and a blue fanny pack. The background shows a mountain range under a clear blue sky. In the top right corner, there is a grid of white dots and a white plus sign.

# INDIVIDUAL SPONSORS

Sally J. Haldewang  
Linscheid Family



# The Team



**Michael Bach**

Director

907.512.7274



**Nick Kesling**

Director

907.942.5795



**Chad Pyscher**

Director

907.942.3751

# Contact Us



[info@kodiakmountainseries.com](mailto:info@kodiakmountainseries.com)



[www.kodiakmountainseries.com](http://www.kodiakmountainseries.com)



[@kodiakmountainseries](https://www.instagram.com/kodiakmountainseries)